

Town of Andover
Massachusetts



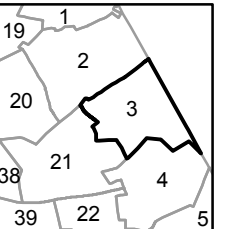
FOR ASSESSMENT PURPOSES ONLY
NOT TO BE USED FOR CONVEYANCES

NOTE: THE DATA ON THIS MAP HAS BEEN COMPILED FROM A VARIETY OF SOURCES AND IS NOT TO BE CONSIDERED LEGAL LOCATIONS OF BOUNDARY LINES. THE TOWN OF ANDOVER ASSUMES NO RESPONSIBILITY FOR THE ACCURACY OF THE INDIVIDUAL PARCELS.


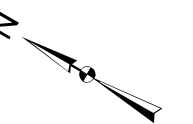
Legend

- TOWN LINE
- PROPERTY LINE
- RAILROAD R/W
- RIGHT-OF-WAY
- PRIVATE ROAD
- WATER BODY
- EASEMENT
- GREEN AREA
- 143-3** PARCEL-ID NUMBER
- #72** SITE ADDRESS
- CONDOMINIUM BLDG.
FOR MULTI-BLDG. CONDO PARCELS:
BLDG. NO. L10-5 CONDO UNITS
- CONDOMINIUM BLDG.
SHOWS TOTAL # OF CONDO UNITS:
5 CONDO UNITS
- 160** DIMENSION
- PLOTTED TAX MAP IN WHITE AREA
(SURROUNDING TAX MAPS IN GRAY AREA)

ADJACENT SHEETS



TAX MAP #'S ARE NOT NECESSARILY SEQUENTIAL



1" = 250'

COMPLETION DATE: January 1, 2007
DATE OF REVISION:

MAP 3

Date Plotted: Jul 30, 2007

