

**Town of Andover  
Massachusetts**



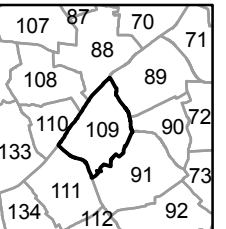
FOR ASSESSMENT PURPOSES ONLY  
NOT TO BE USED FOR CONVEYANCES

NOTE: THE DATA ON THIS MAP HAS BEEN COMPILED FROM A VARIETY OF SOURCES AND IS NOT TO BE CONSIDERED LEGAL LOCATIONS OF BOUNDARY LINES. THE TOWN OF ANDOVER ASSUMES NO RESPONSIBILITY FOR THE ACCURACY OF THE INDIVIDUAL PARCELS.

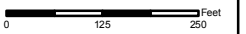
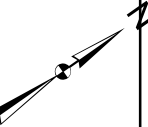
**Legend**

- TOWN LINE
- PROPERTY LINE
- RAILROAD R/W
- RIGHT-OF-WAY
- PRIVATE ROAD
- WATER BODY
- EASEMENT
- GREEN AREA
- 143-3** PARCEL-ID NUMBER
- #72** SITE ADDRESS
- L10-5** CONDOMINIUM BLDG.  
FOR MULTI-BLDG. CONDO PARCELS:  
BLDG. NO. L10 - 5 CONDO UNITS
- 5** CONDOMINIUM BLDG.  
SHOWS TOTAL # OF CONDO UNITS:  
5 CONDO UNITS
- 160** DIMENSION
- PLOTTED TAX MAP IN  
WHITE AREA  
(SURROUNDING TAX MAPS IN GRAY AREA)

**ADJACENT SHEETS**



TAX MAP #'S ARE NOT NECESSARILY SEQUENTIAL



1" = 250'

COMPLETION DATE: January 1, 2007  
DATE OF REVISION: \_\_\_\_\_

**MAP 109**

Date Plotted: Jul 30, 2007

